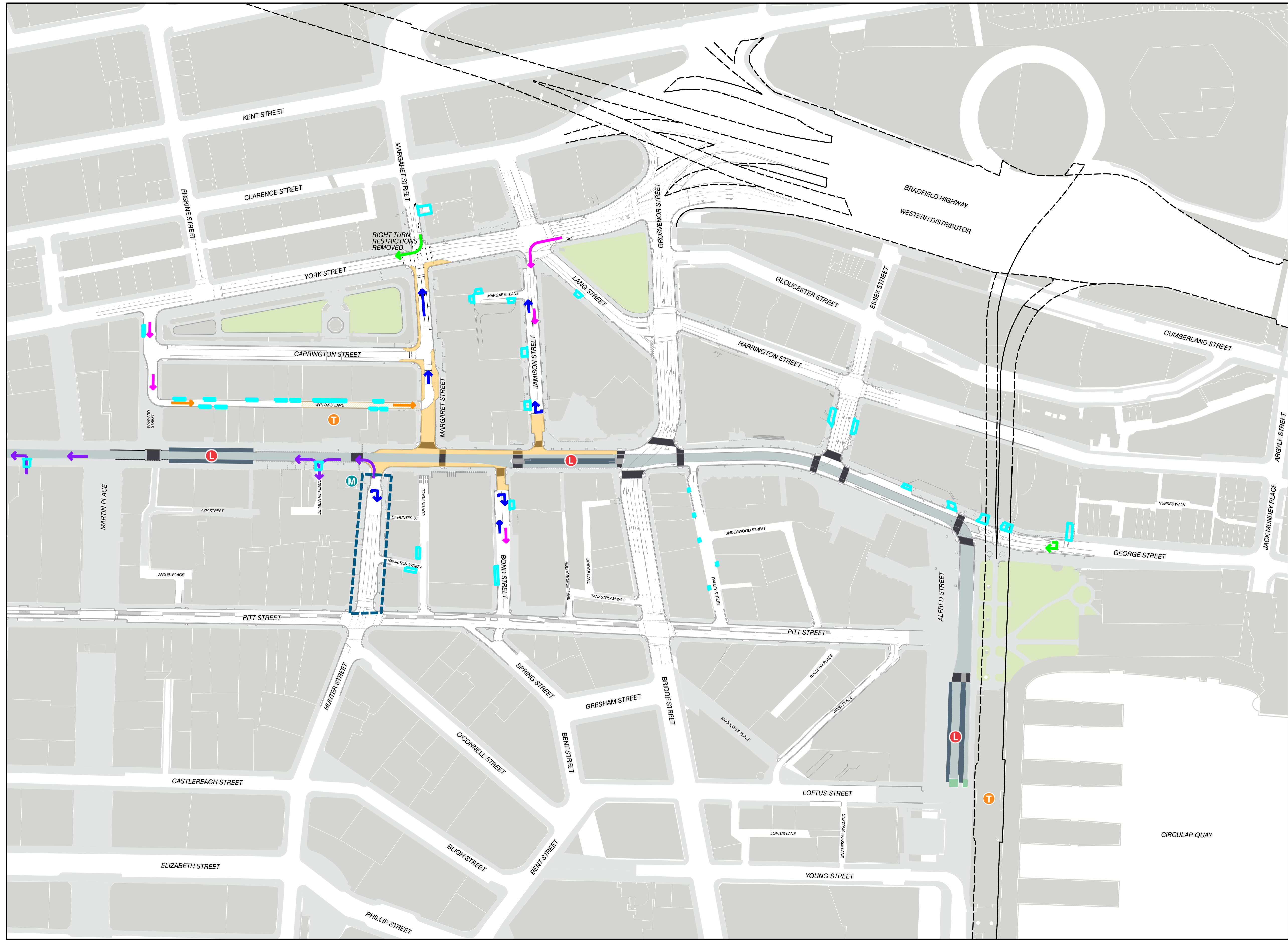










# **Attachment B**

**Local Access Plan**



**LEGEND**

-  DRIVEWAY existing
-  DRIVEWAY access / egress
-  GENERAL TRAFFIC southbound
-  GENERAL TRAFFIC westbound
-  GENERAL TRAFFIC eastbound
-  GENERAL TRAFFIC northbound
-  PEDESTRIAN AREA new
-  HUNTER STREET temporary closure  
Metro delivery coordination

No.	Date	Description
A	23.09.2022	FOR REVIEW.
B	26.09.2022	FOR REVIEW.
C	10.10.2022	FOR REVIEW.
D	17.11.2022	FOR REVIEW.

Drawings that do not show status have not been verified by City Design and are not to be used for any purpose other than for preliminary information. Do not scale off drawings. Use figured dimensions only. Verify all dimensions on site before commencing work and refer any discrepancies to City Design.  
© Copyright  
The information contained in this drawing remains the property of City Design and is not to be reused or copied without permission.

Designer  
**City of Sydney**  
City Design Unit

Town Hall House  
456 Kent Street  
GPO Box 1591  
Sydney NSW 2001  
Telephone 02 9355 9333  
www.cityofsydney.nsw.gov.au

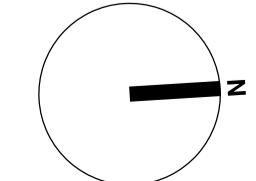


Project  
**George Street North**  
Pedestrianisation

Project No.  
**C33038**

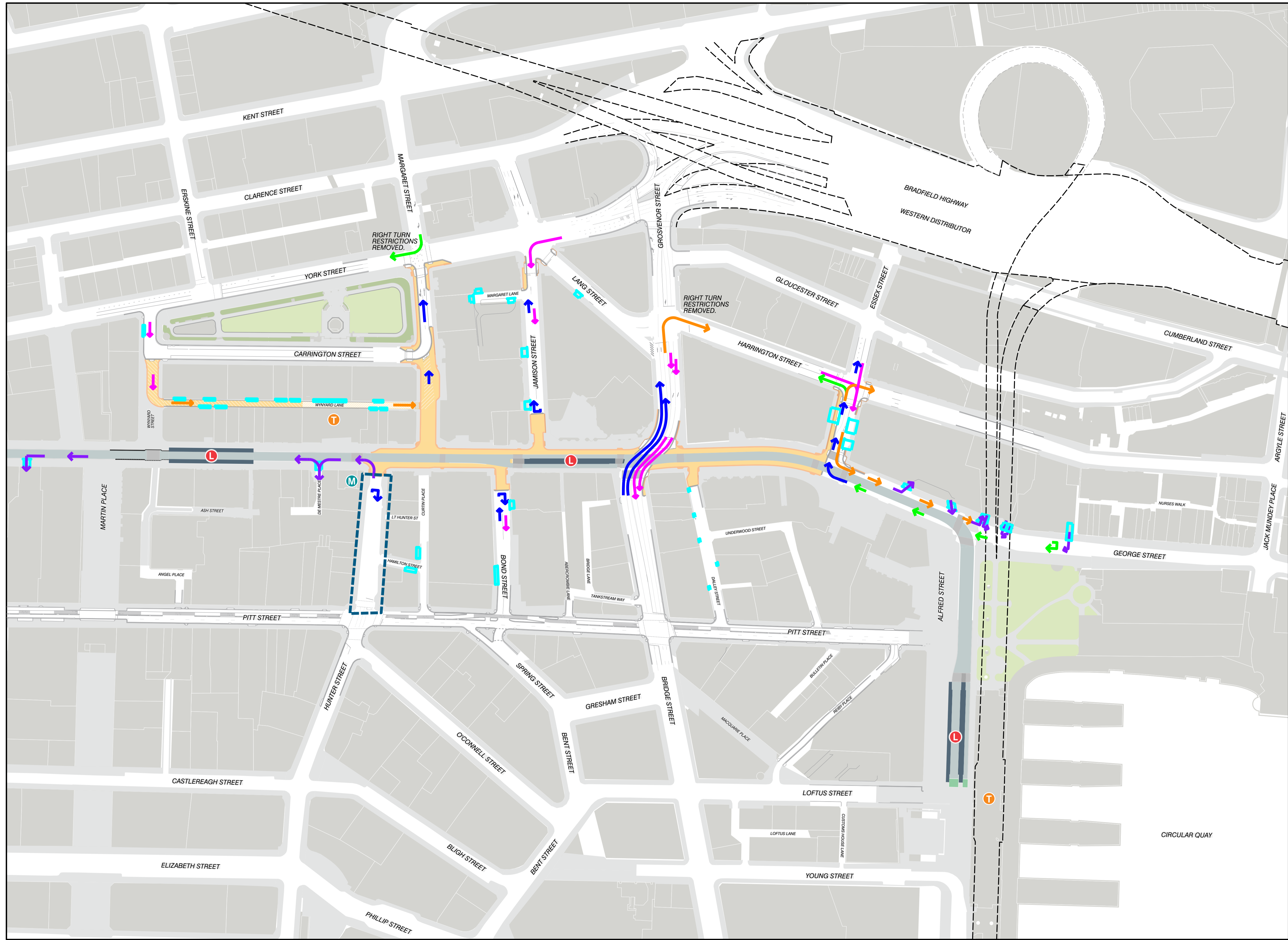
Drawing  
LOCAL ACCESS PLAN  
TEMPORARY CLOSURE

Drawing Status  
**PRELIMINARY**











Scale	Sheet Size	Sheet	Issue
1:1500	A1	01 of 01	D

Drawing Number  
MAP-004



**LEGEND**

-  DRIVEWAY existing
-  DRIVEWAY access / egress
-  GENERAL TRAFFIC southbound
-  GENERAL TRAFFIC westbound
-  GENERAL TRAFFIC eastbound
-  GENERAL TRAFFIC northbound
-  PEDESTRIAN AREA new
-  HUNTER STREET public domain upgrade Metro delivery coordination

No.	Date	Description
A	23.09.2022	FOR REVIEW.
B	26.09.2022	FOR REVIEW.
C	10.10.2022	FOR REVIEW.
D	17.10.2022	FOR REVIEW.
E	17.11.2022	FOR REVIEW.

Drawings that do not show status have not been verified by City Design and are not to be used for any purpose other than for preliminary information. Do not scale off drawings. Use figured dimensions only. Verify all dimensions on site before commencing work and refer any discrepancies to City Design. © Copyright The information contained in this drawing remains the property of City Design and is not to be reused or copied without permission.

Designer  
**City of Sydney**  
 City Design Unit

Town Hall House  
 456 Kent Street  
 GPO Box 1591  
 Sydney NSW 2001  
 Telephone 02 9355 9333  
 www.cityofsydney.nsw.gov.au

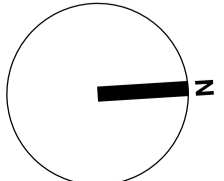


Project  
**George Street North**  
 Pedestrianisation

Project No.  
**C33038**

Drawing  
 LOCAL ACCESS PLAN  
 STAGE 1

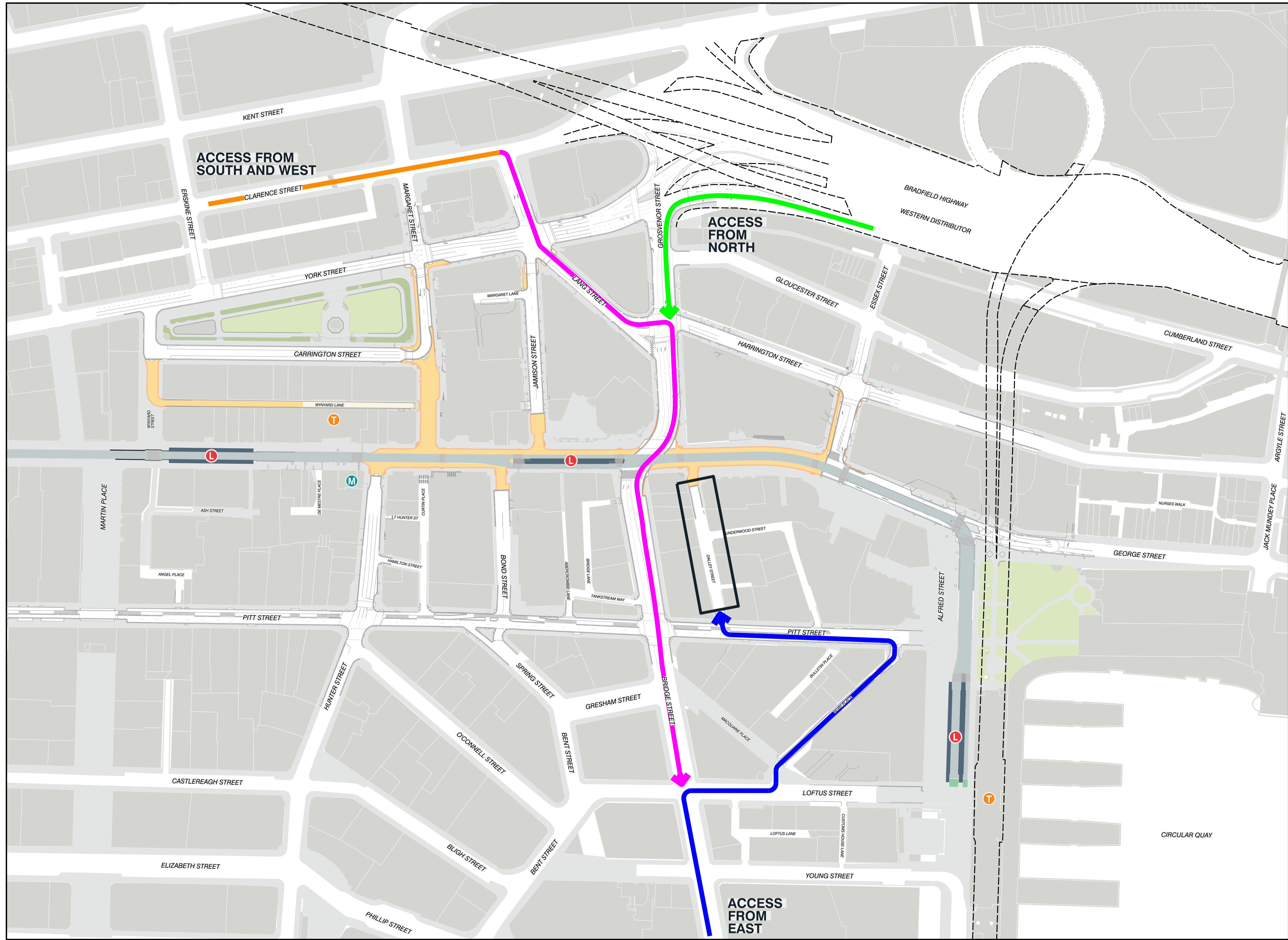
Drawing Status  
**PRELIMINARY**









Scale 1:1500 | Sheet Size A1 | Sheet 01 of 01 | Issue E

Drawing Number  
 MAP-005

11110203 30/11/24 14:00:00 City of Sydney Internal Use Only - This Drawing is the Property of the City of Sydney and is not to be used for any purpose other than for preliminary information. Do not scale off drawings. Use figured dimensions only. Verify all dimensions on site before commencing work and refer any discrepancies to City Design. © Copyright The information contained in this drawing remains the property of City Design and is not to be reused or copied without permission.



**LEGEND**

-  LOCAL ACCESS southbound
-  LOCAL ACCESS westbound
-  LOCAL ACCESS eastbound
-  LOCAL ACCESS northbound
-  PEDESTRIAN AREA new
-  DESTINATION

© City of Sydney 2022. All rights reserved. This drawing is the property of the City of Sydney and is not to be reproduced or used in any way without the prior written consent of the City of Sydney.

Revisions		
No.	Date	Description
A	10.10.2022	FOR REVIEW.

Drawings that do not show status have not been verified by City Design and are not to be used for any purpose other than for preliminary information. Do not scale off drawings. Use figured dimensions only. Verify all dimensions on site before commencing work and refer any discrepancies to City Design. © Copyright The information contained in this drawing remains the property of City Design and is not to be reused or copied without permission.

Designer  
**City of Sydney**  
 City Design Unit

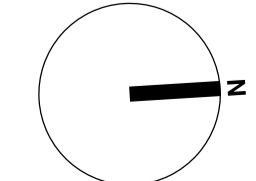
Project  
**George Street North**  
 Pedestrianisation

Town Hall House  
 456 Kent Street  
 GPO Box 1591  
 Sydney NSW 2001  
 Telephone 02 9355 9333  
 www.cityofsydney.nsw.gov.au

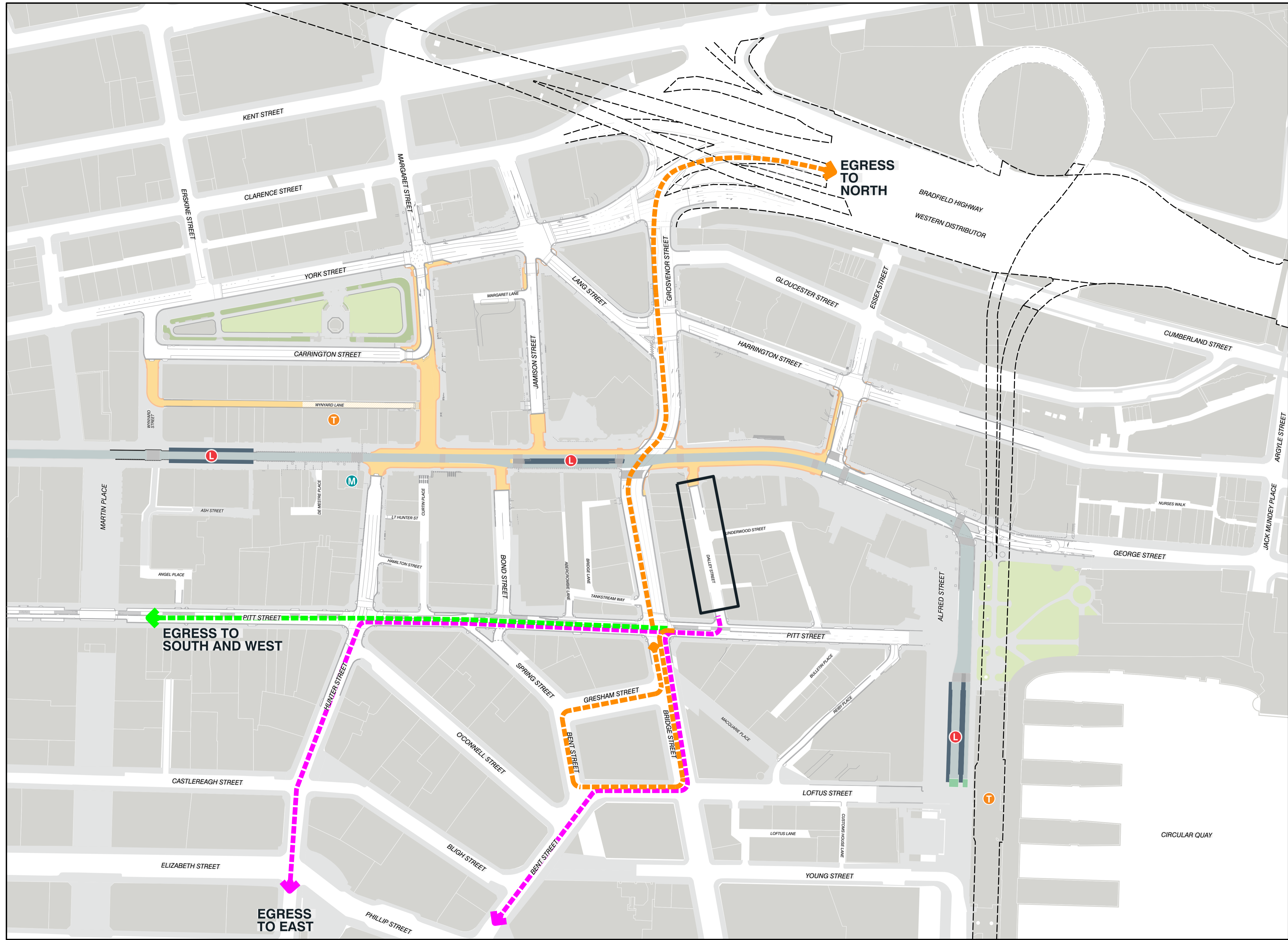
Project No.  
**C33038**

Drawing  
 LOCAL ACCESS PLAN  
 STAGE 1 - DALLEY STREET ACCESS







Drawing Status  
**PRELIMINARY**



Scale 1:1500	Sheet Size A1	Sheet 01 of 01	Issue A
Drawing Number MAP-021			



**LEGEND**

-  TRAFFIC EGRESS southbound
-  TRAFFIC EGRESS westbound
-  TRAFFIC EGRESS eastbound
-  TRAFFIC EGRESS northbound
-  PEDESTRIAN AREA new
-  ORIGIN

© City of Sydney 2022. All rights reserved. This drawing is the property of City of Sydney and is not to be used for any purpose other than that for which it was prepared.

Revisions		
No.	Date	Description
A	10.10.2022	FOR REVIEW.
B	17.11.2022	FOR REVIEW.

Drawings that do not show status have not been verified by City Design and are not to be used for any purpose other than for preliminary information. Do not scale off drawings. Use figured dimensions only. Verify all dimensions on site before commencing work and refer any discrepancies to City Design.

© Copyright  
The information contained in this drawing remains the property of City Design and is not to be reused or copied without permission.

Designer  
**City of Sydney**  
City Design Unit

Project  
**George Street North Pedestrianisation**

Town Hall House  
456 Kent Street  
GPO Box 1591  
Sydney NSW 2001  
Telephone 02 9395 9333  
www.cityofsydney.nsw.gov.au

**CITY OF SYDNEY**

Project No.  
**C33038**

Drawing  
LOCAL ACCESS PLAN  
STAGE 1 - DALLEY STREET EGRESS

Drawing Status  
**PRELIMINARY**

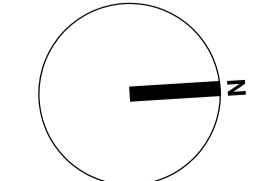
Scale  
1:1500

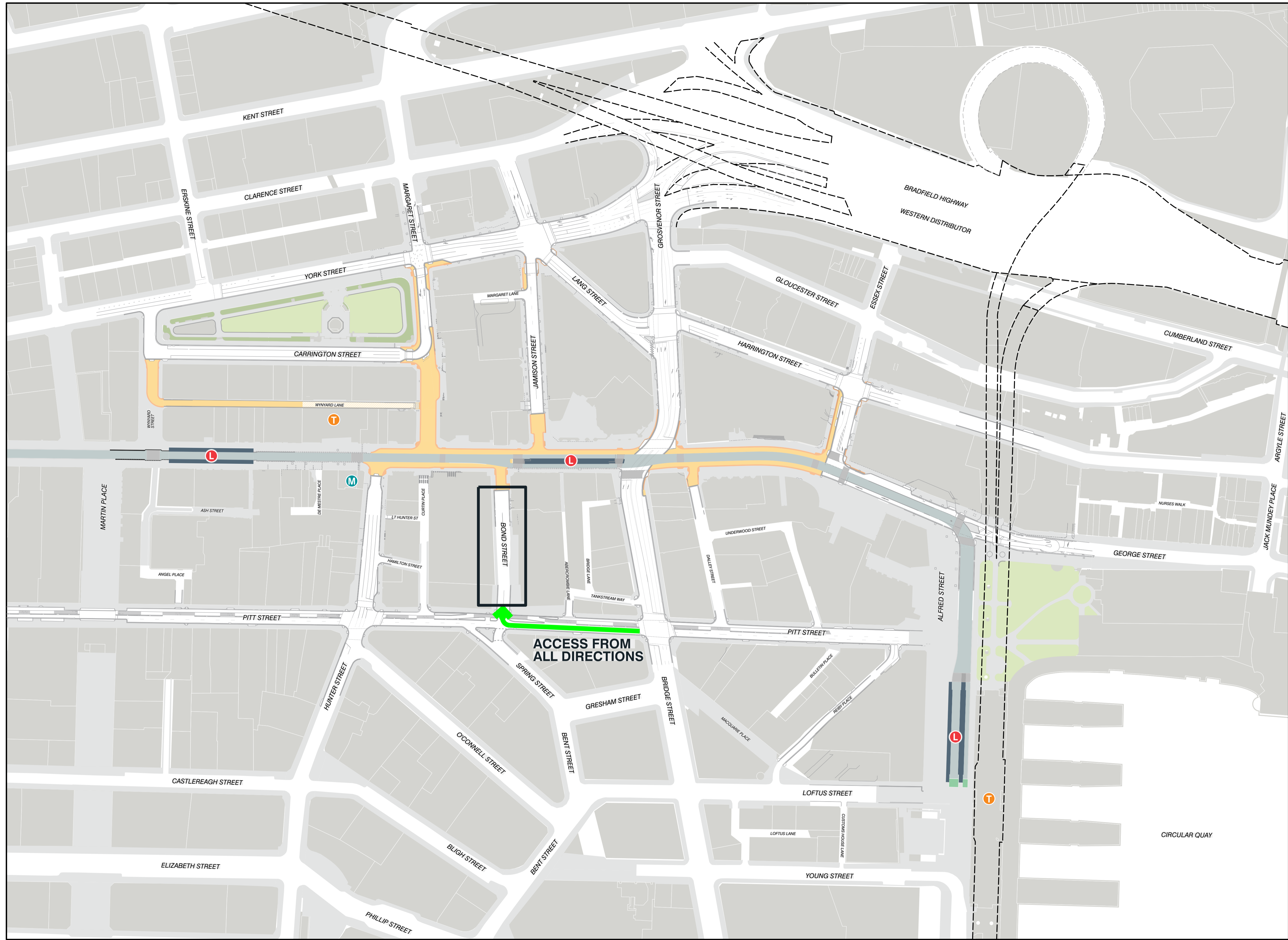
Sheet Size  
A1

Sheet  
01 of 01







Issue  
B

Drawing Number  
MAP-022





**LEGEND**

-  LOCAL ACCESS southbound
-  LOCAL ACCESS westbound
-  LOCAL ACCESS eastbound
-  LOCAL ACCESS northbound
-  PEDESTRIAN AREA new
-  DESTINATION

© City of Sydney 2022. All rights reserved. This drawing is the property of the City of Sydney and is not to be reproduced without permission.

Revisions	No.	Date	Description
	A	10.10.2022	FOR REVIEW.

Drawings that do not show status have not been verified by City Design and are not to be used for any purpose other than for preliminary information. Do not scale off drawings. Use figured dimensions only. Verify all dimensions on site before commencing work and refer any discrepancies to City Design. © Copyright The information contained in this drawing remains the property of City Design and is not to be reused or copied without permission.

Designer  
**City of Sydney**  
 City Design Unit

Town Hall House  
 456 Kent Street  
 GPO Box 1591  
 Sydney NSW 2001  
 Telephone 02 9355 9333  
 www.cityofsydney.nsw.gov.au

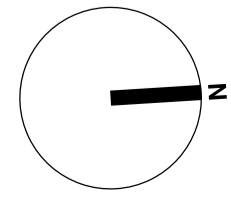


Project  
**George Street North**  
 Pedestrianisation

Project No.  
**C33038**

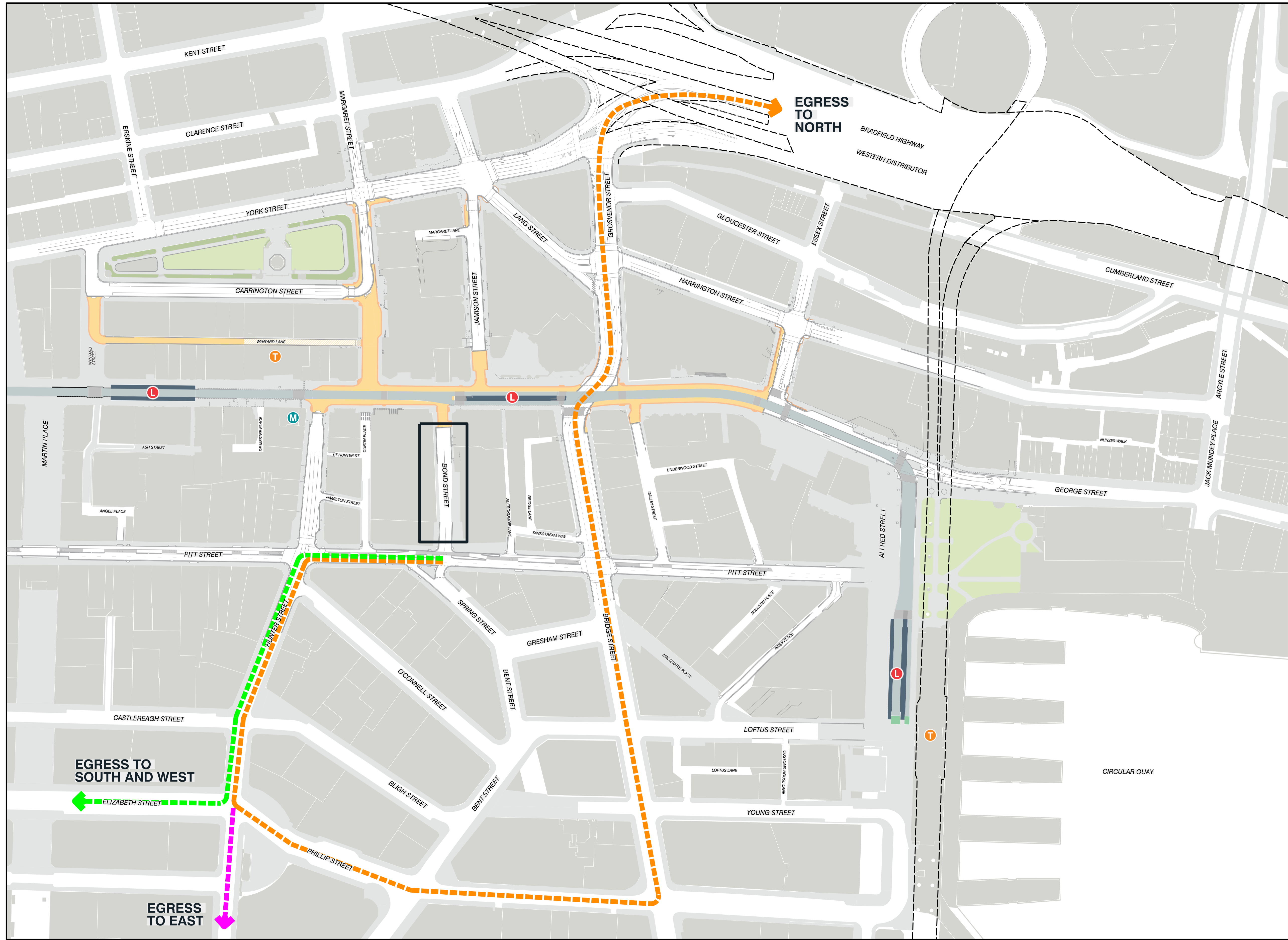
Drawing  
 LOCAL ACCESS PLAN  
 STAGE 1 - BOND STREET ACCESS

Drawing Status  
**PRELIMINARY**









Scale	Sheet Size	Sheet	Issue
1:1500	A1	01 of 01	A

Drawing Number  
 MAP-023



**LEGEND**

-  TRAFFIC EGRESS southbound
-  TRAFFIC EGRESS westbound
-  TRAFFIC EGRESS eastbound
-  TRAFFIC EGRESS northbound
-  PEDESTRIAN AREA new
-  ORIGIN

P:\CITY OF SYDNEY\Projects\2022\George Street North Pedestrianisation\Map\_024\_Bond Street Egress.dwg  
 10/10/2022 11:11:03 AM  
 City of Sydney  
 Project No. C33038  
 Drawing No. MAP-024

Revisions	No.	Date	Description
	A	10.10.2022	FOR REVIEW.

Drawings that do not show status have not been verified by City Design and are not to be used for any purpose other than for preliminary information. Do not scale off drawings. Use figured dimensions only. Verify all dimensions on site before commencing work and refer any discrepancies to City Design.  
 © Copyright  
 The information contained in this drawing remains the property of City Design and is not to be reused or copied without permission.

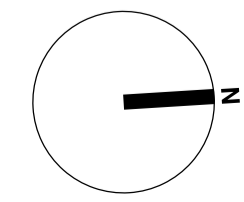
Designer  
**City of Sydney**  
 City Design Unit

Town Hall House  
 456 Kent Street  
 GPO Box 1591  
 Sydney NSW 2001  
 Telephone 02 9355 9333  
 www.cityofsydney.nsw.gov.au



Project  
**George Street North**  
 Pedestrianisation

Project No.  
**C33038**

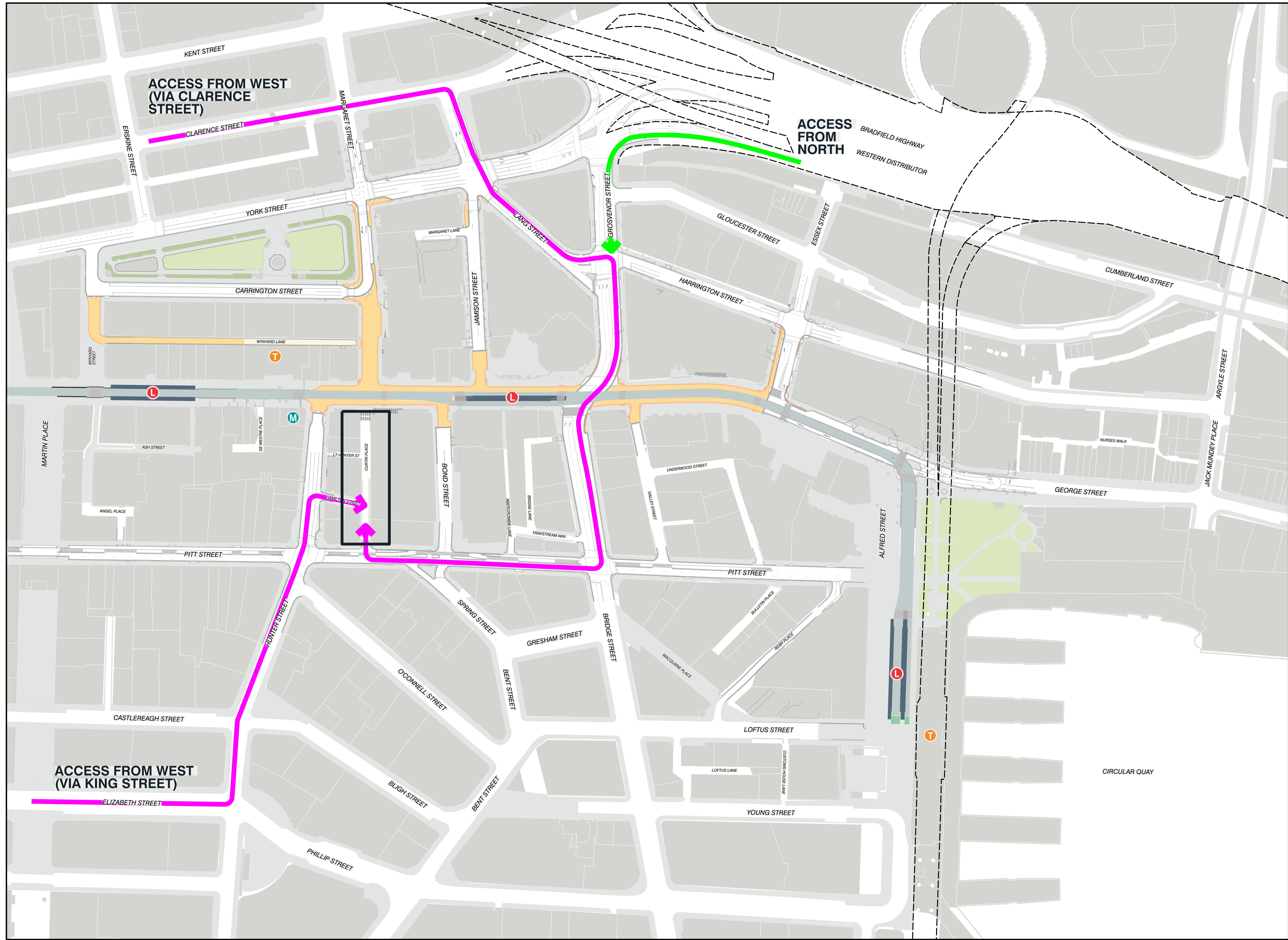


Drawing  
 LOCAL ACCESS PLAN  
 STAGE 1 - BOND STREET EGRESS







Drawing Status  
**PRELIMINARY**

Scale	Sheet Size	Sheet	Issue
1:1500	A1	01 of 01	A

Drawing Number  
 MAP-024



**LEGEND**

-  LOCAL ACCESS southbound
-  LOCAL ACCESS westbound
-  LOCAL ACCESS eastbound
-  LOCAL ACCESS northbound
-  PEDESTRIAN AREA new
-  DESTINATION

P:\CITY OF SYDNEY\Projects\2022\George Street North Pedestrianisation\Map-025 - Local Access Plan - Stage 1 - Curtin Place Access.dwg  
 10/10/2022 11:11:03 AM  
 City of Sydney  
 Project No. C33038

Revisions		
No.	Date	Description
A	10.10.2022	FOR REVIEW.

Drawings that do not show status have not been verified by City Design and are not to be used for any purpose other than for preliminary information. Do not scale off drawings. Use figured dimensions only. Verify all dimensions on site before commencing work and refer any discrepancies to City Design.  
 © Copyright  
 The information contained in this drawing remains the property of City Design and is not to be reused or copied without permission.

Designer  
**City of Sydney**  
 City Design Unit

Town Hall House  
 456 Kent Street  
 GPO Box 1591  
 Sydney NSW 2001  
 Telephone 02 9395 9333  
 www.cityofsydney.nsw.gov.au

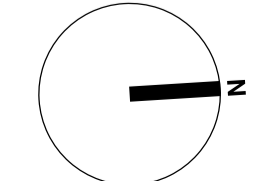


Project  
**George Street North Pedestrianisation**

Project No.  
**C33038**

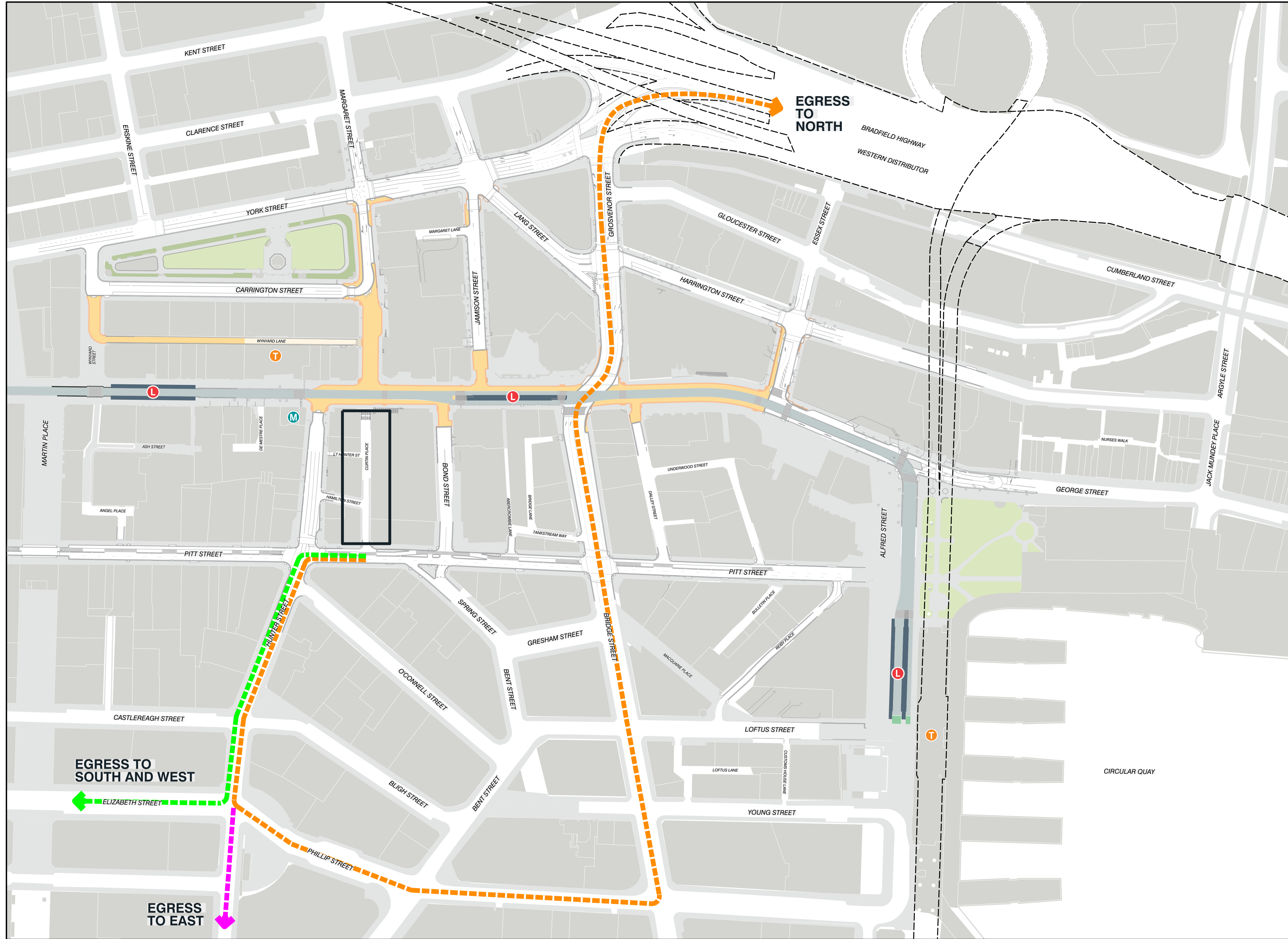
Drawing  
 LOCAL ACCESS PLAN  
 STAGE 1 - CURTIN PLACE ACCESS

Drawing Status  
**PRELIMINARY**



Scale 1:1500	Sheet Size A1	Sheet 01 of 01	Issue A
Drawing Number MAP-025			





### LEGEND

- TRAFFIC EGRESS southbound
- TRAFFIC EGRESS westbound
- TRAFFIC EGRESS eastbound
- TRAFFIC EGRESS northbound
- PEDESTRIAN AREA new
- ORIGIN

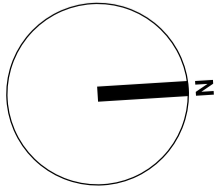
P:\GIS\GIS\Projects\2022\20220108\_GeorgeStreetNorthPedestrianisation\20220108\_GeorgeStreetNorthPedestrianisation.dwg: 10/10/2022 11:00:00 AM  
 P:\GIS\GIS\Projects\2022\20220108\_GeorgeStreetNorthPedestrianisation\20220108\_GeorgeStreetNorthPedestrianisation.dwg: 10/10/2022 11:00:00 AM  
 P:\GIS\GIS\Projects\2022\20220108\_GeorgeStreetNorthPedestrianisation\20220108\_GeorgeStreetNorthPedestrianisation.dwg: 10/10/2022 11:00:00 AM  
 P:\GIS\GIS\Projects\2022\20220108\_GeorgeStreetNorthPedestrianisation\20220108\_GeorgeStreetNorthPedestrianisation.dwg: 10/10/2022 11:00:00 AM

No.	Date	Description
A	10.10.2022	FOR REVIEW.

Drawings that do not show status have not been verified by City Design and are not to be used for any purpose other than for preliminary information. Do not scale off drawings. Use figured dimensions only. Verify all dimensions on site before commencing work and refer any discrepancies to City Design.  
 © Copyright  
 The information contained in this drawing remains the property of City Design and is not to be reused or copied without permission.

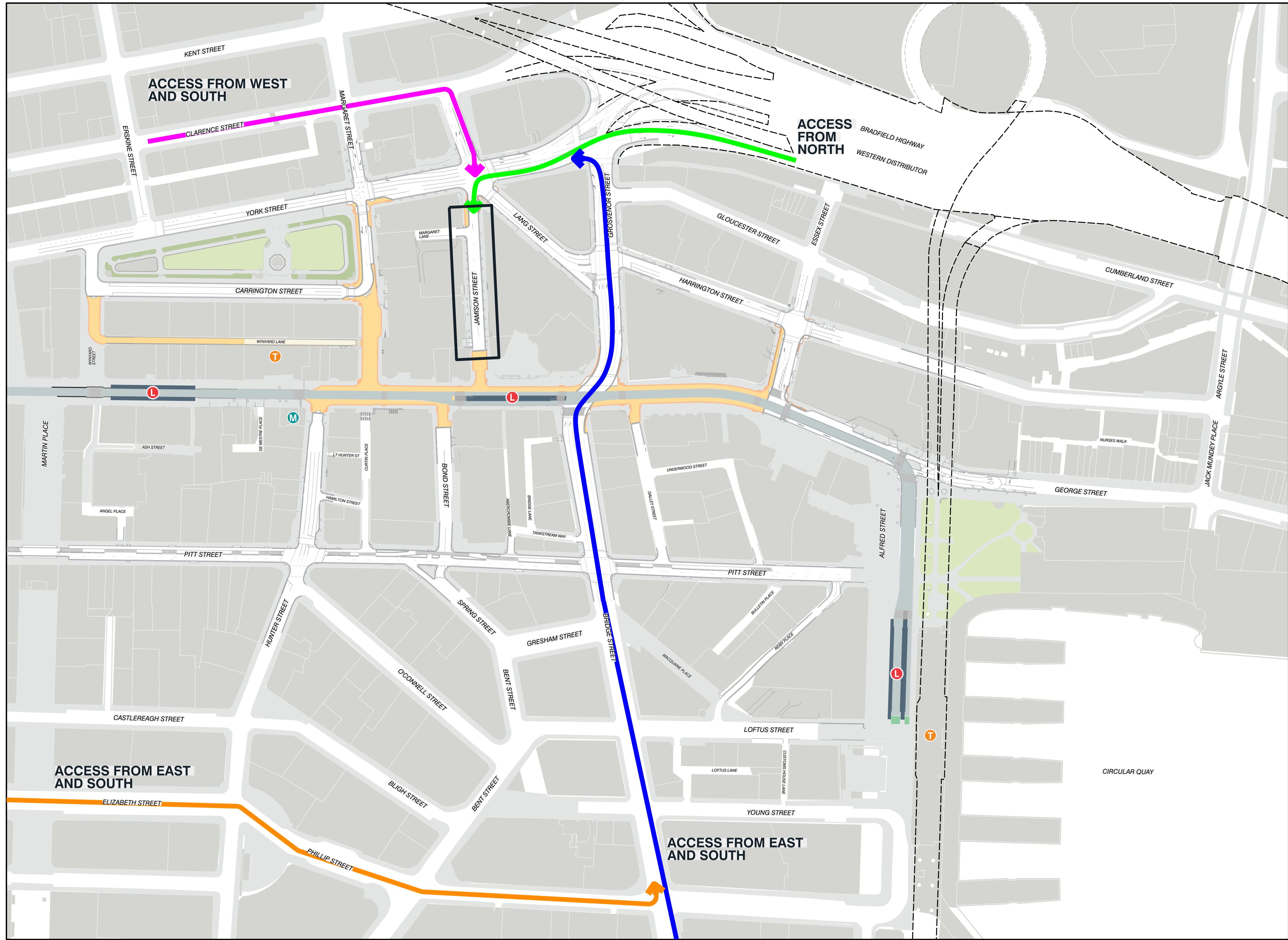
Designer  
**City of Sydney**  
 City Design Unit  
  
 Town Hall House  
 456 Kent Street  
 GPO Box 1591  
 Sydney NSW 2001  
 Telephone 02 9355 9333  
 www.cityofsydney.nsw.gov.au

Project  
**George Street North Pedestrianisation**  
  
 Project No.  
**C33038**









Drawing  
 LOCAL ACCESS PLAN  
 STAGE 1 - CURTIN PLACE EGRESS  
  
 Drawing Status  
**PRELIMINARY**

Scale 1:1500	Sheet Size A1	Sheet 01 of 01	Issue A
Drawing Number MAP-026			



**LEGEND**

-  LOCAL ACCESS southbound
-  LOCAL ACCESS westbound
-  LOCAL ACCESS eastbound
-  LOCAL ACCESS northbound
-  PEDESTRIAN AREA new
-  DESTINATION

City of Sydney, 2022. All rights reserved. This drawing is the property of the City of Sydney and is not to be reproduced or used in any way without the prior written permission of the City of Sydney.

Revisions		
No.	Date	Description
A	10.10.2022	FOR REVIEW.
B	17.11.2022	FOR REVIEW.

Drawings that do not show status have not been verified by City Design and are not to be used for any purpose other than for preliminary information. Do not scale off drawings. Use figured dimensions only. Verify all dimensions on site before commencing work and refer any discrepancies to City Design. © Copyright The information contained in this drawing remains the property of City Design and is not to be reused or copied without permission.

Designer  
**City of Sydney**  
 City Design Unit

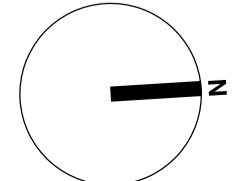
Project  
**George Street North Pedestrianisation**

Town Hall House  
 456 Kent Street  
 GPO Box 1591  
 Sydney NSW 2001  
 Telephone 02 9355 9333  
 www.cityofsydney.nsw.gov.au

Project No.  
**C33038**

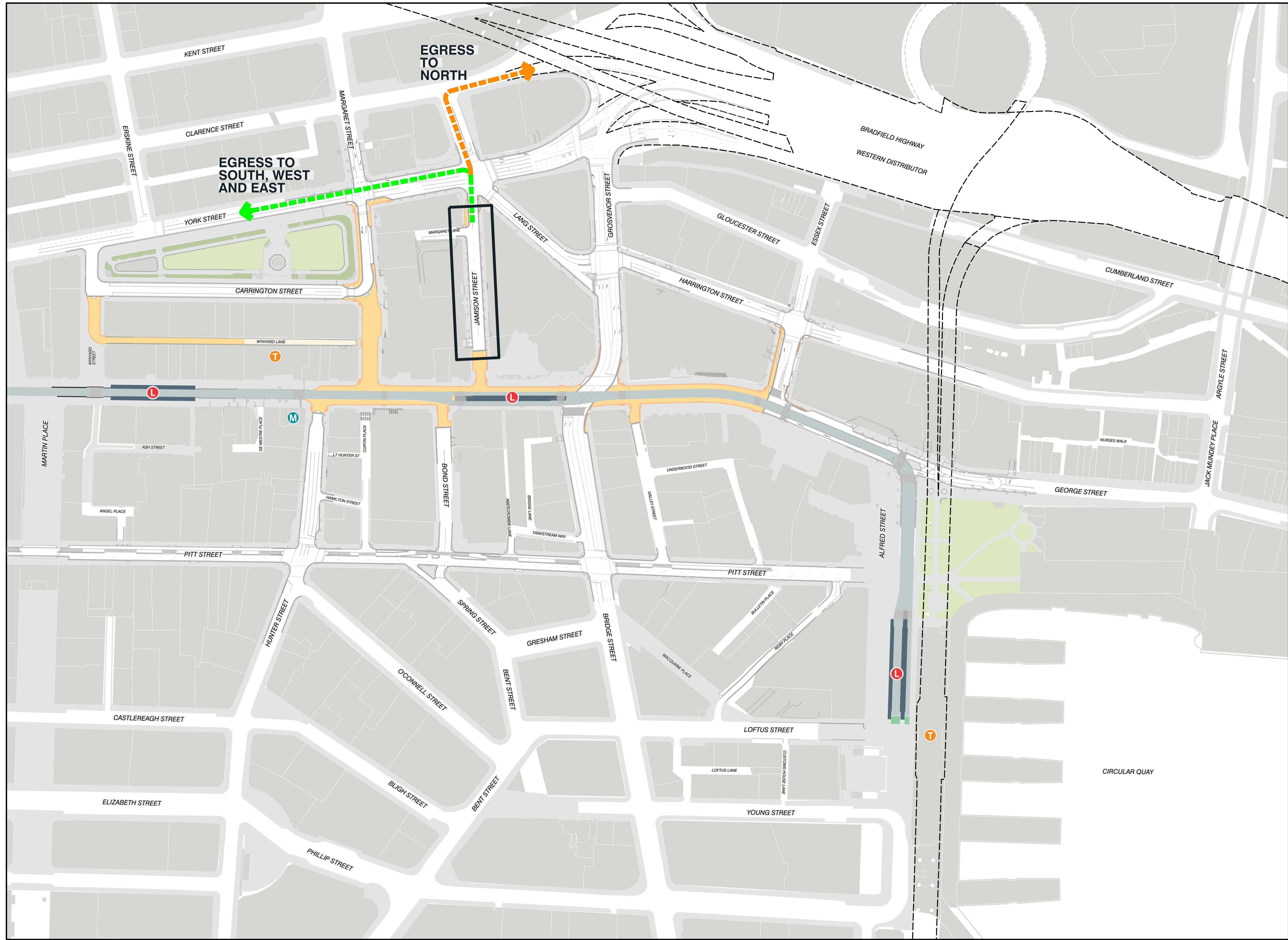
Drawing  
 LOCAL ACCESS PLAN  
 STAGE 1 - JAMISON STREET ACCESS

Drawing Status  
**PRELIMINARY**



Scale	Sheet Size	Sheet	Issue
1:1500	A1	01 of 01	B

Drawing Number  
 MAP-027



**LEGEND**

- TRAFFIC EGRESS southbound
- TRAFFIC EGRESS westbound
- TRAFFIC EGRESS eastbound
- TRAFFIC EGRESS northbound
- PEDESTRIAN AREA new
- ORIGIN

P:\CITY OF SYDNEY\Projects\2022\George Street North Pedestrianisation\Map-028.dwg  
 10/10/2022 10:10:22 AM  
 City of Sydney

Revisions	No.	Date	Description
	A	10.10.2022	FOR REVIEW.

Drawings that do not show status have not been verified by City Design and are not to be used for any purpose other than for preliminary information. Do not scale off drawings. Use figured dimensions only. Verify all dimensions on site before commencing work and refer any discrepancies to City Design.  
 © Copyright  
 The information contained in this drawing remains the property of City Design and is not to be reused or copied without permission.

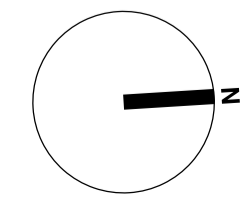
Designer  
**City of Sydney**  
 City Design Unit

Town Hall House  
 456 Kent Street  
 GPO Box 1591  
 Sydney NSW 2001  
 Telephone 02 9395 9333  
 www.cityofsydney.nsw.gov.au



Project  
**George Street North**  
 Pedestrianisation

Project No.  
**C33038**

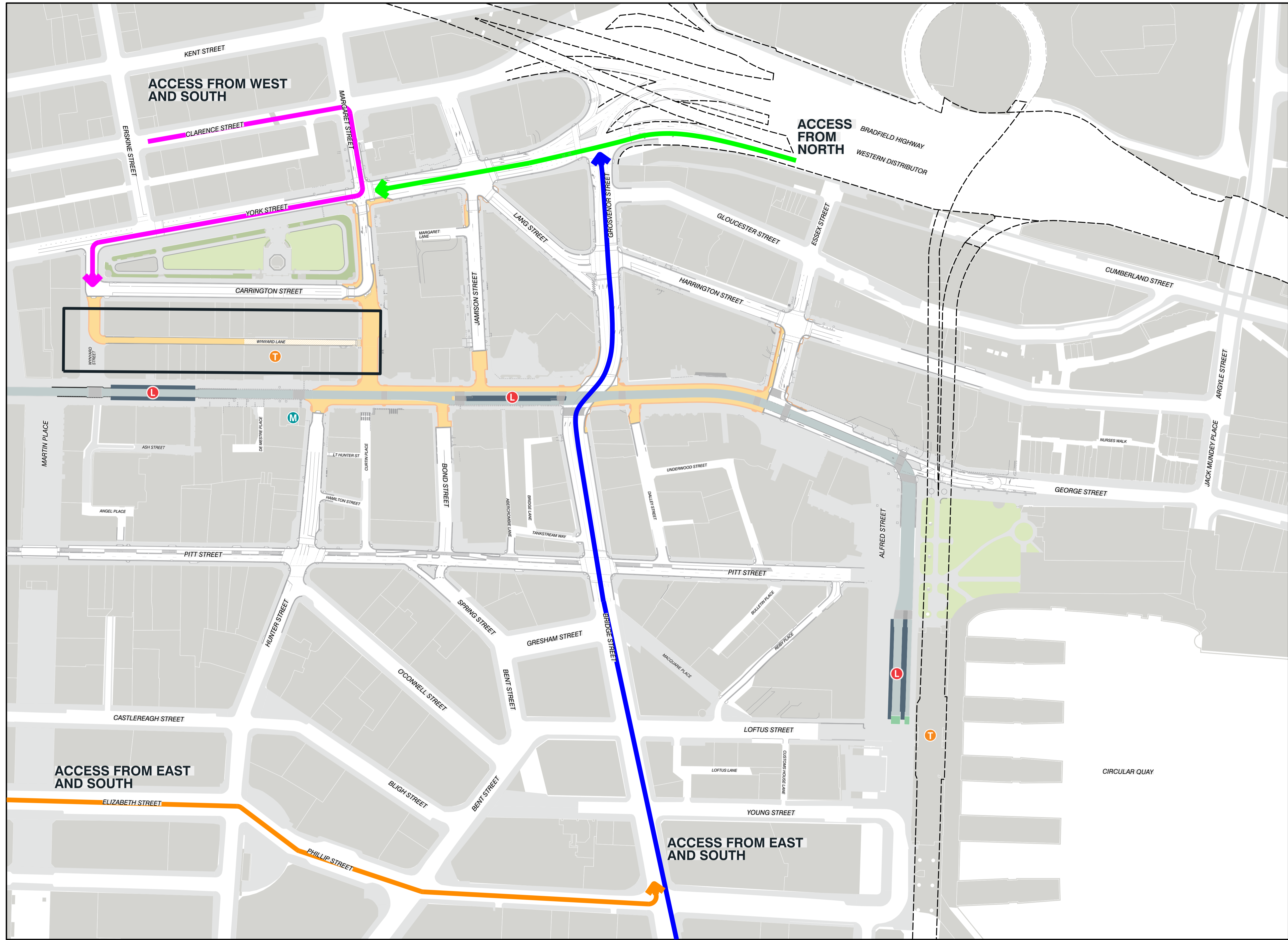


Drawing  
 LOCAL ACCESS PLAN  
 STAGE 1 - JAMISON STREET EGRESS







Drawing Status  
**PRELIMINARY**

Scale	Sheet Size	Sheet	Issue
1:1500	A1	01 of 01	A

Drawing Number  
 MAP-028



**LEGEND**

-  LOCAL ACCESS southbound
-  LOCAL ACCESS westbound
-  LOCAL ACCESS eastbound
-  LOCAL ACCESS northbound
-  PEDESTRIAN AREA new
-  DESTINATION

P:\CITY OF SYDNEY\Projects\2022\George Street North Pedestrianisation\Map-029 - Wynyard Lane Access - 1:1500.dwg  
 10/10/2022 10:11:13 AM  
 City of Sydney

Revisions	No.	Date	Description
	A	10.10.2022	FOR REVIEW.

Drawings that do not show status have not been verified by City Design and are not to be used for any purpose other than for preliminary information. Do not scale off drawings. Use figured dimensions only. Verify all dimensions on site before commencing work and refer any discrepancies to City Design.  
 © Copyright  
 The information contained in this drawing remains the property of City Design and is not to be reused or copied without permission.

Designer  
**City of Sydney**  
 City Design Unit

Project  
**George Street North Pedestrianisation**

Town Hall House  
 456 Kent Street  
 GPO Box 1591  
 Sydney NSW 2001  
 Telephone 02 9355 9333  
 www.cityofsydney.nsw.gov.au

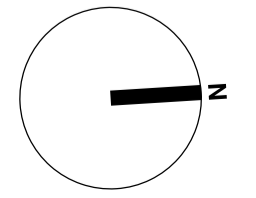


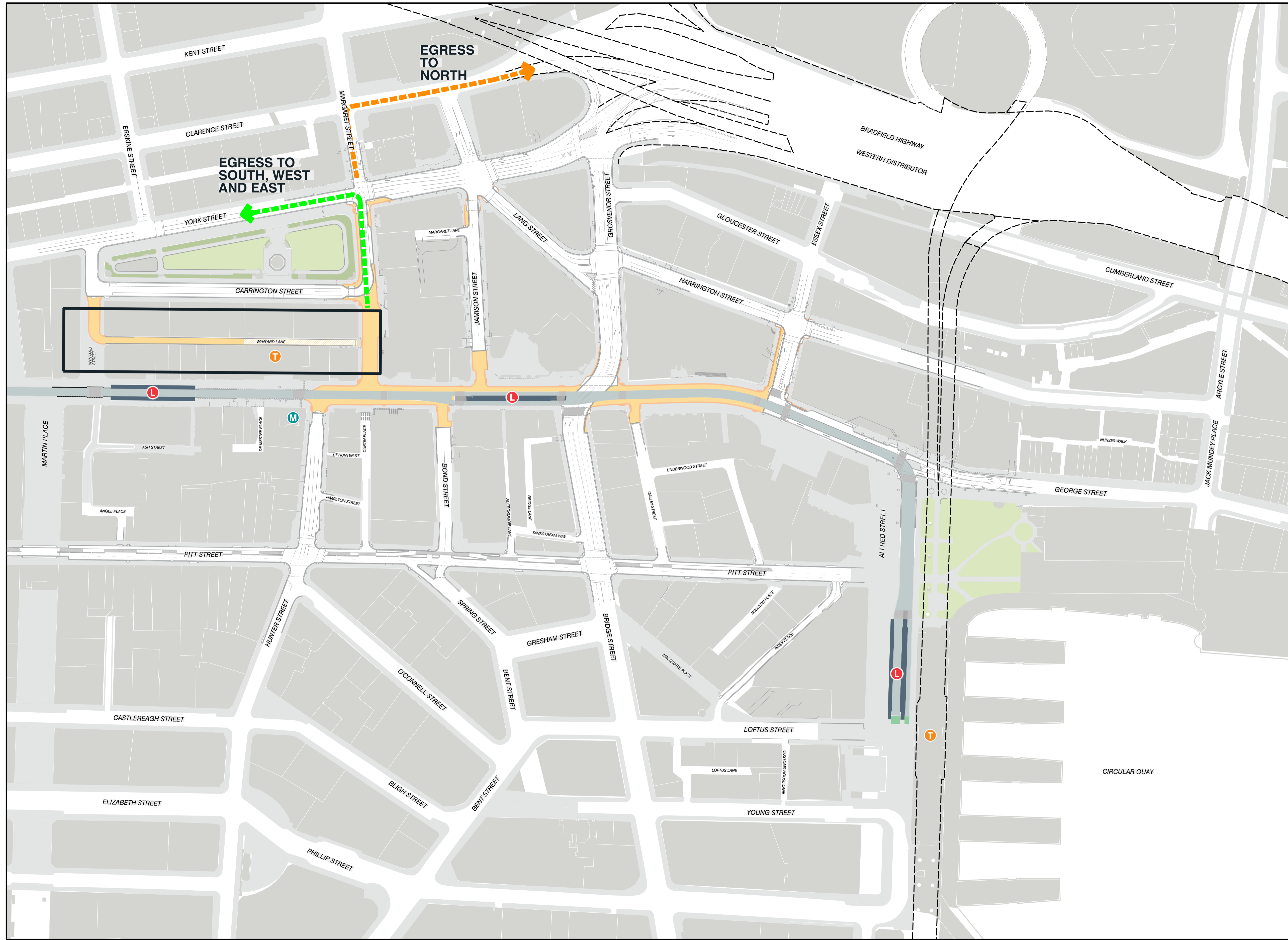
Project No.  
**C33038**

Drawing  
 LOCAL ACCESS PLAN  
 STAGE 1 - WYNYARD LANE ACCESS







Drawing Status  
**PRELIMINARY**

Scale 1:1500	Sheet Size A1	Sheet 01 of 01	Issue A
Drawing Number MAP-029			





**LEGEND**

-  TRAFFIC EGRESS southbound
-  TRAFFIC EGRESS westbound
-  TRAFFIC EGRESS eastbound
-  TRAFFIC EGRESS northbound
-  PEDESTRIAN AREA new
-  ORIGIN

City of Sydney, 2022. All rights reserved. This drawing is the property of City Design and is not to be used for any purpose other than for preliminary information. Do not scale off drawings. Use figured dimensions only. Verify all dimensions on site before commencing work and refer any discrepancies to City Design. © Copyright The information contained in this drawing remains the property of City Design and is not to be reused or copied without permission.

Revisions		
No.	Date	Description
A	10.10.2022	FOR REVIEW.

Drawings that do not show status have not been verified by City Design and are not to be used for any purpose other than for preliminary information. Do not scale off drawings. Use figured dimensions only. Verify all dimensions on site before commencing work and refer any discrepancies to City Design. © Copyright The information contained in this drawing remains the property of City Design and is not to be reused or copied without permission.

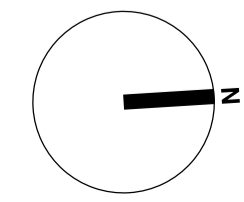
Designer  
**City of Sydney**  
 City Design Unit

Town Hall House  
 456 Kent Street  
 GPO Box 1591  
 Sydney NSW 2001  
 Telephone 02 9355 9333  
 www.cityofsydney.nsw.gov.au



Project  
**George Street North**  
 Pedestrianisation

Project No.  
**C33038**



Drawing  
 LOCAL ACCESS PLAN  
 STAGE 1 - WYNYARD LANE EGRESS

Drawing Status  
**PRELIMINARY**

Scale 1:1500	Sheet Size A1	Sheet 01 of 01	Issue A
-----------------	------------------	-------------------	------------

Drawing Number  
 MAP-030